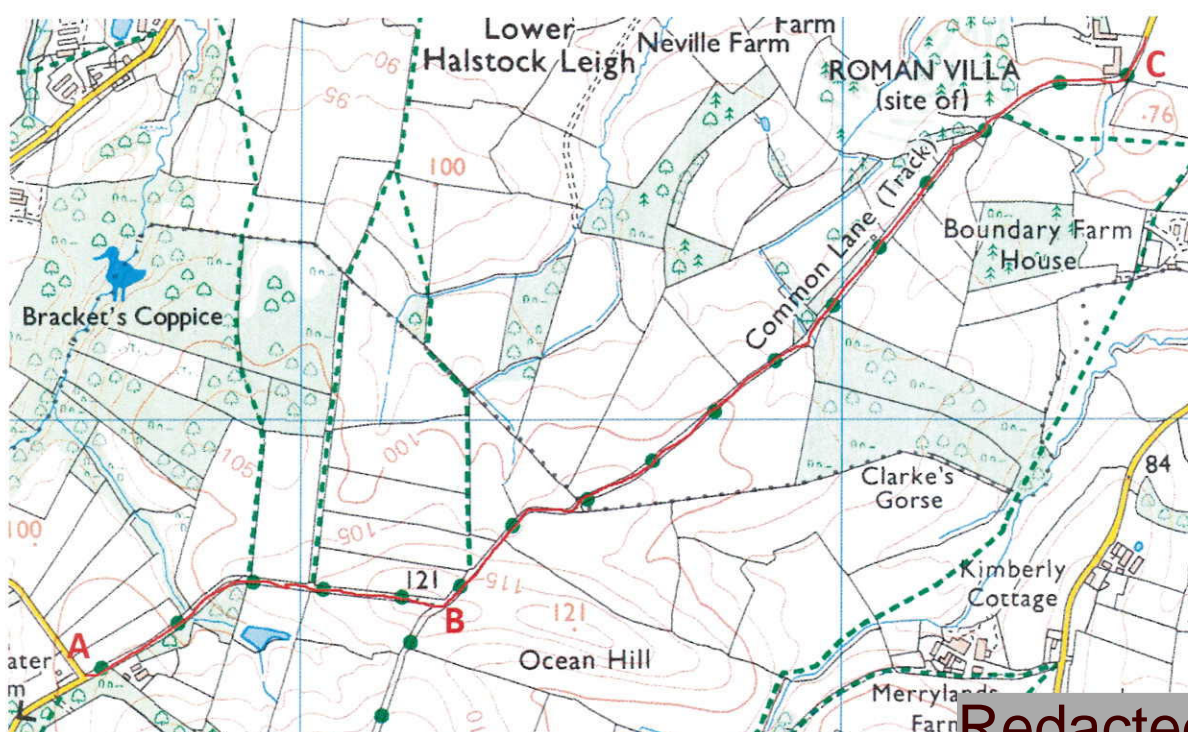


Wildlife and Countryside Act 1981

The Definitive Map and Statement of Public Rights of Way in Dorset

Map accompanying the DMMO application to add a Byway Open to All Traffic along the route shown on the plan below:

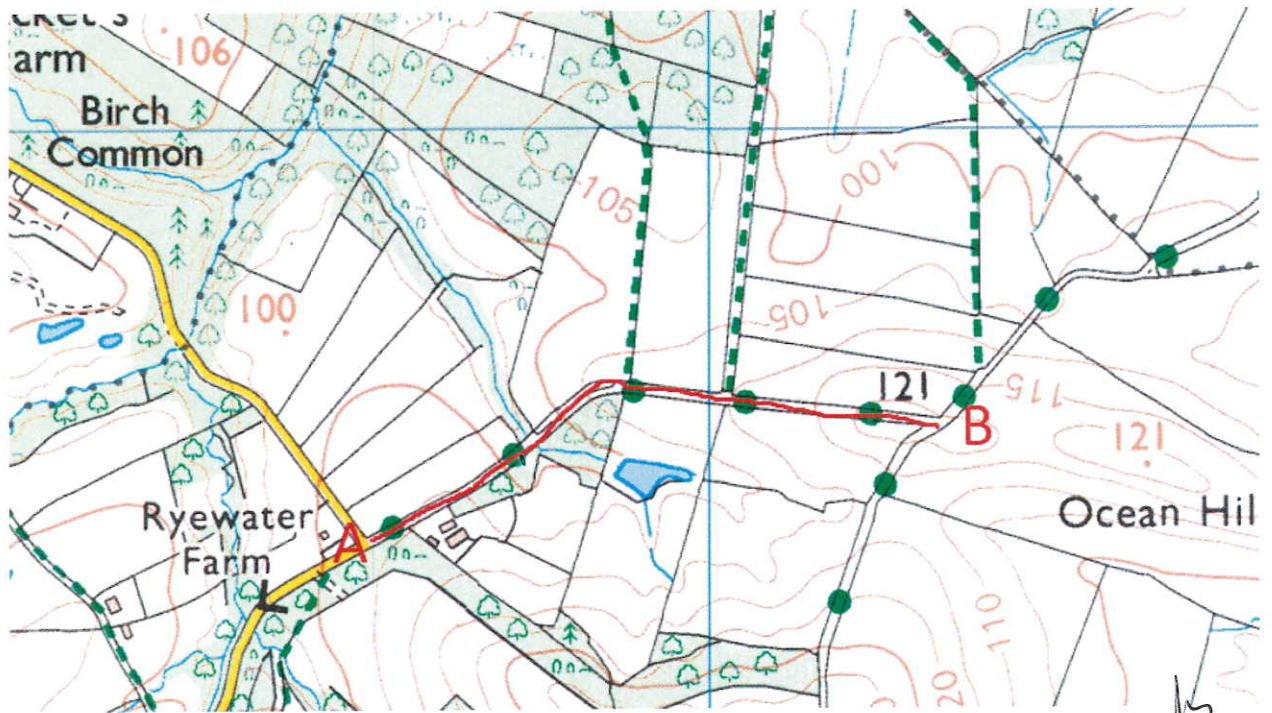
From Point A (at approximately ST 5160 0654) at the corner in the public road near Ryewater Farm, eastwards to Point B (at approximately ST 5226 0667) the junction of ORPAs, and then north eastwards along Common Lane to Point C (at approximately ST 5355 0771) on the public road in Halstock in the parishes of Corscombe and Halstock.



"This copy has been made by or with the authority of Dorset Council pursuant to section 47 of the Copyright, Designs and Patents Act 1988 ("the Act"). Unless the Act provides a relevant exception to copyright, the copy must not be copied without the prior permission of the copyright owner."

Wildlife and Countryside Act 1981

The Definitive Map and Statement of Public Rights of Way in Dorset

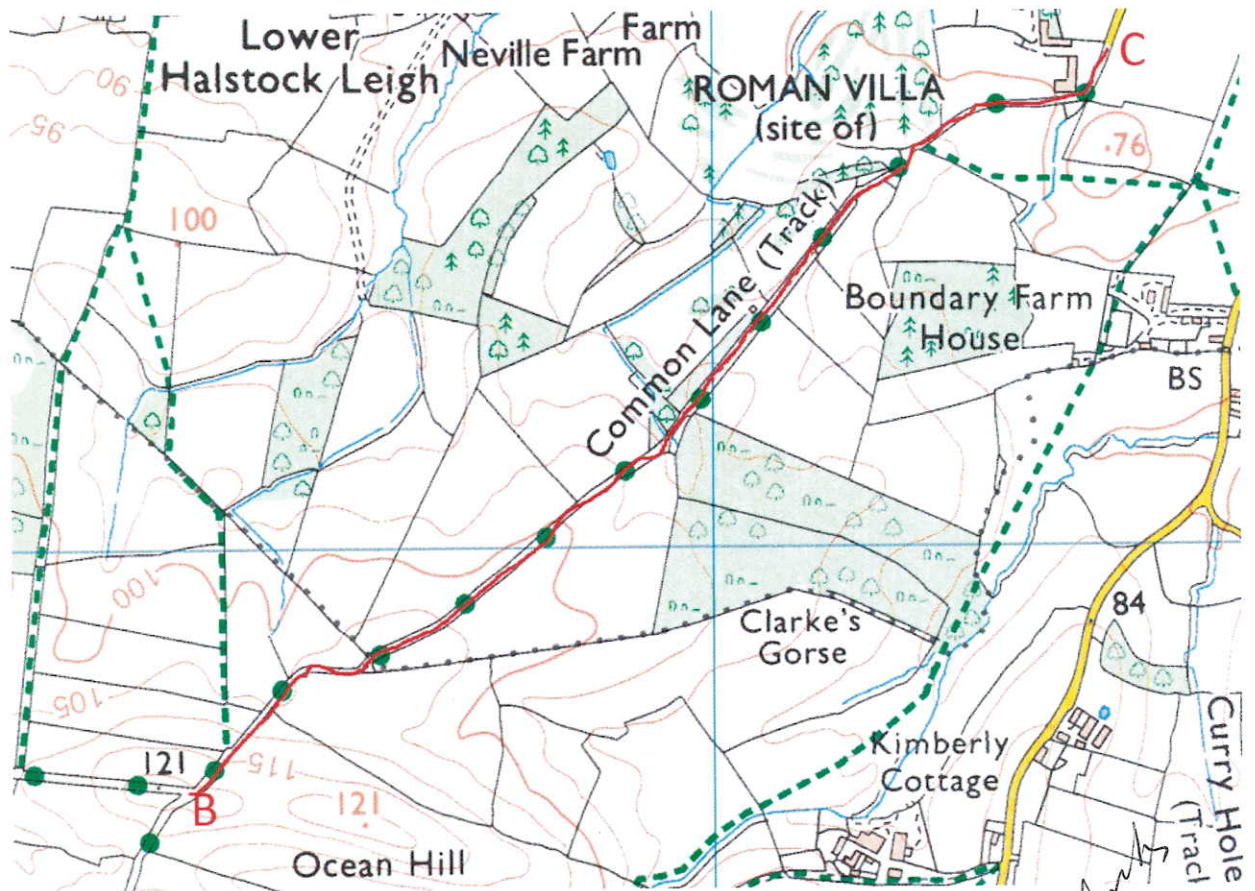


Section of the application route from A to B

Sealheads

Wildlife and Countryside Act 1981

The Definitive Map and Statement of Public Rights of Way in Dorset



Section of the application route from B to C